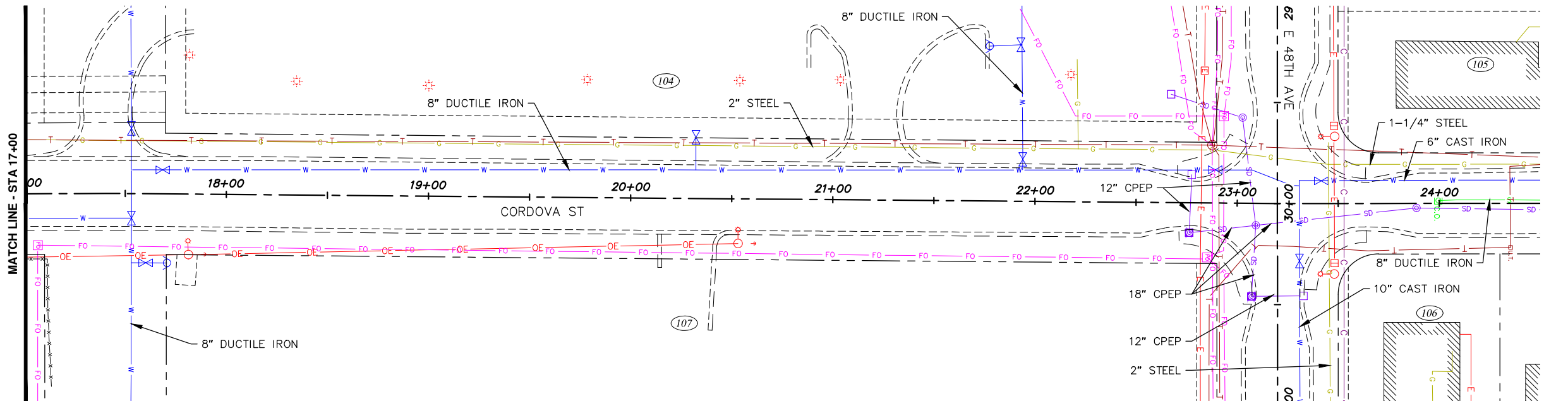
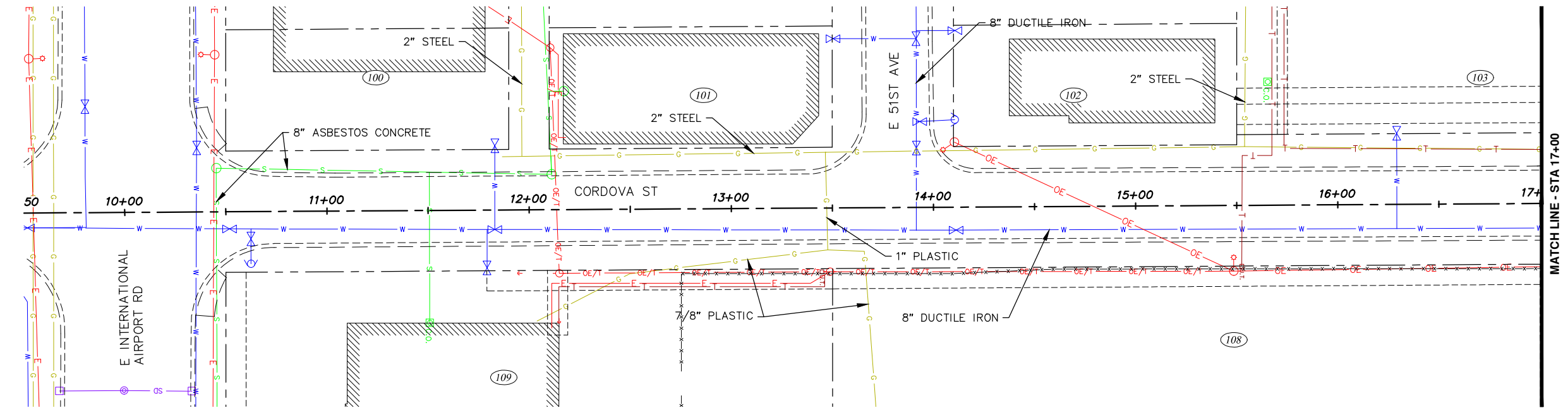


Existing Utilities Drawings

Appendix A

File: J:\JobsData\10143.00_48th Ave And Cordova St Reconstruction\00_CADD\02_Figures\01_DSR\01_Existing Utilities_Map\10143.00_Existing Utilities.dwg



- S SEWER
- G NATURAL GAS
- W WATER
- SD STORM DRAIN
- SB SUBDRAIN
- FO FIBER OPTIC
- C CABLE TELEVISION
- T TELEPHONE
- E ELECTRIC
- OE ELECTRIC (OVERHEAD)
- OET ELECTRIC/TELEPHONE (OVERHEAD)

EXISTING UTILITY LEGEND

- SANITARY SEWER MANHOLE
- Sewer Cleanout
- KEY BOX
- FIRE HYDRANT
- WATER VALVE
- STORM DRAIN CATCH BASIN
- STORM DRAIN MANHOLE
- CATCH BASIN MANHOLE
- FIBER OPTIC VAULT
- CABLE PEDESTAL
- Telephone Pedestal
- Telephone Manhole
- ELECTRIC JBOX
- ELECTRIC SWITCH CABINET
- LUMINAIRE
- POWERLINE POLE
- GUY WIRE
- JUNCTION BOX TYPE 1 (LIGHTING/TRAFFIC)
- TRANSFORMER
- PARCEL NUMBER



PROJECT: 06-26
STATUS: DSR

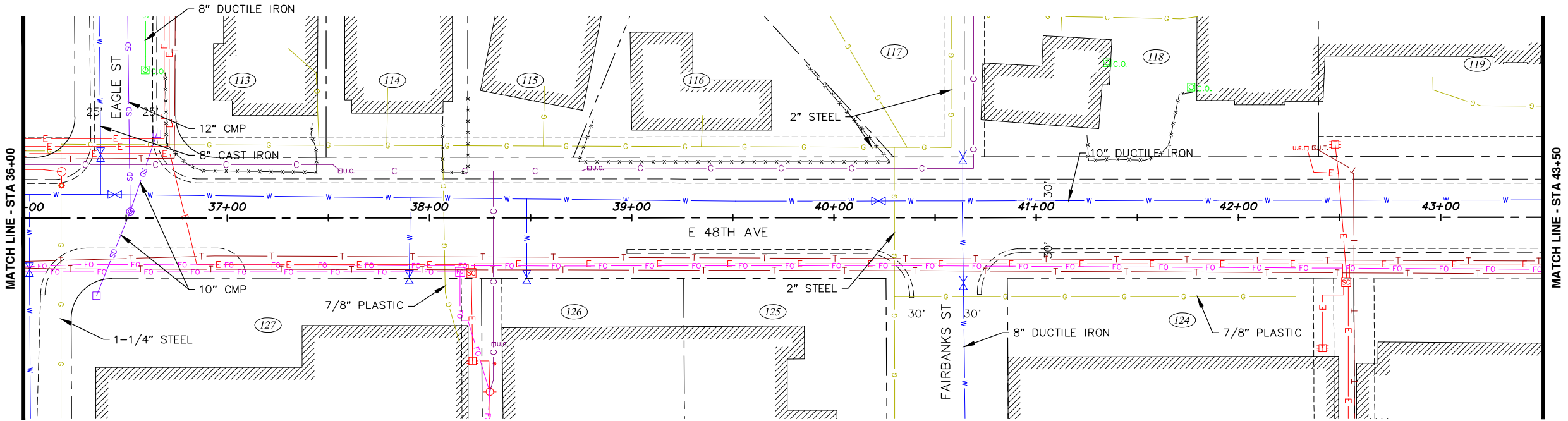
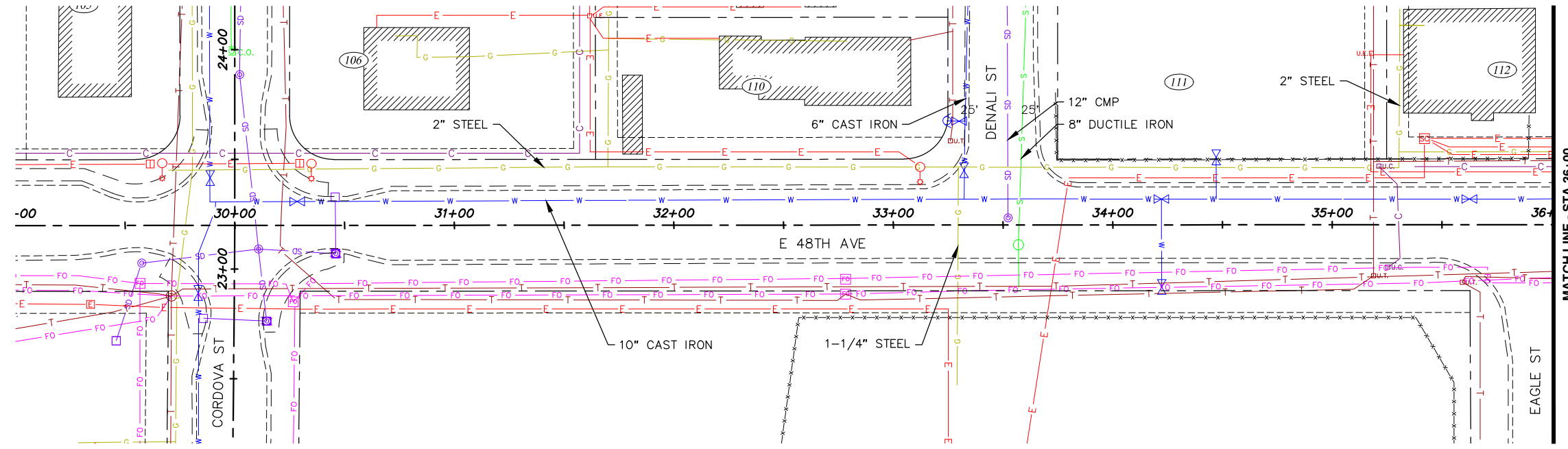


48TH AVENUE & CORDOVA STREET RECONSTRUCTION

EXISTING UTILITIES

DATE
DEC 2019
SCALE
1"=30'
FIGURE
A1 OF A3

File: J:\JobsData\10143.00_48th Ave And Cordova St Reconstruction\00_CADD\02_Figures\01_DSR\01_Existing Utilities_Map\10143.00_Existing Utilities.dwg



EXISTING UTILITY LEGEND

- | | | | | | |
|--|-------------------------------|--|-------------------------|--|--|
| | SEWER | | SANITARY SEWER MANHOLE | | ELECTRIC JBOX |
| | NATURAL GAS | | SEWER CLEANOUT | | ELECTRIC SWITCH CABINET |
| | WATER | | KEY BOX | | LUMINAIRE |
| | STORM DRAIN | | FIRE HYDRANT | | POWERLINE POLE |
| | SUBDRAIN | | WATER VALVE | | GUY WIRE |
| | FIBER OPTIC | | STORM DRAIN CATCH BASIN | | JUNCTION BOX TYPE 1 (LIGHTING/TRAFFIC) |
| | CABLE TELEVISION | | STORM DRAIN MANHOLE | | TRANSFORMER |
| | TELEPHONE | | CATCH BASIN MANHOLE | | PARCEL NUMBER |
| | ELECTRIC | | FIBER OPTIC VAULT | | |
| | ELECTRIC (OVERHEAD) | | CABLE PEDESTAL | | |
| | ELECTRIC/TELEPHONE (OVERHEAD) | | TELEPHONE PEDESTAL | | |
| | | | TELEPHONE MANHOLE | | |



PROJECT: 06-26
STATUS: DSR

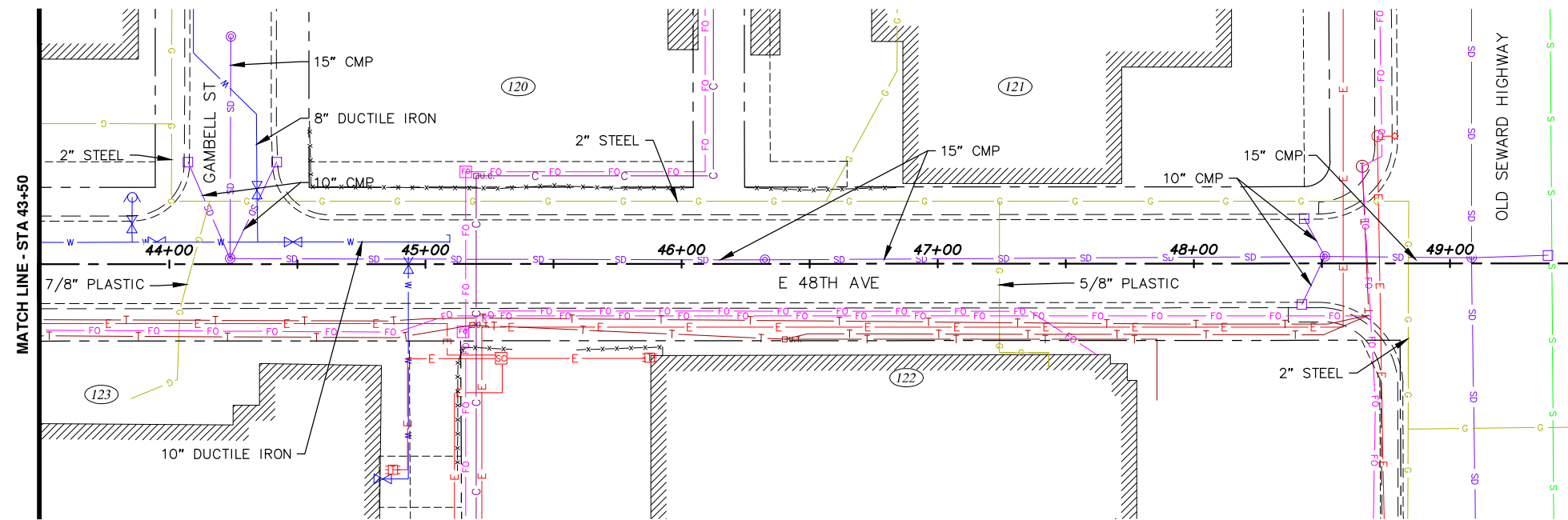


48TH AVENUE & CORDOVA STREET RECONSTRUCTION

EXISTING UTILITIES

DATE
DEC 2019
SCALE
1"=30'
FIGURE
A2 OF A3

File: J:\JobsData\10143.00_48th Ave And Cordova St Reconstruction\00_CADD\02_Figures\01_DSR\01_Existing Utilities_Map\10143.00_Existing Utilities.dwg



- S SEWER
- G NATURAL GAS
- W WATER
- SD STORM DRAIN
- SB SUBDRAIN
- FO FIBER OPTIC
- C CABLE TELEVISION
- T TELEPHONE
- E ELECTRIC
- OE ELECTRIC (OVERHEAD)
- OET ELECTRIC/TELEPHONE (OVERHEAD)

EXISTING UTILITY LEGEND

- SANITARY SEWER MANHOLE
- c.o. SEWER CLEANOUT
- KEY BOX
- X FIRE HYDRANT
- X WATER VALVE
- X STORM DRAIN CATCH BASIN
- X STORM DRAIN MANHOLE
- X CATCH BASIN MANHOLE
- X FIBER OPTIC VAULT
- B.U.C. CABLE PEDESTAL
- B.U.T. TELEPHONE PEDESTAL
- TELEPHONE MANHOLE
- ELECTRIC JBOX
- ELECTRIC SWITCH CABINET
- LUMINAIRE
- POWERLINE POLE
- GUY WIRE
- JUNCTION BOX TYPE 1 (LIGHTING/TRAFFIC)
- TRANSFORMER
- PARCEL NUMBER



PROJECT: 06-26
STATUS: DSR



48TH AVENUE & CORDOVA STREET RECONSTRUCTION

EXISTING UTILITIES

DATE
DEC 2019
SCALE
1"=30'
FIGURE
A3 OF A3